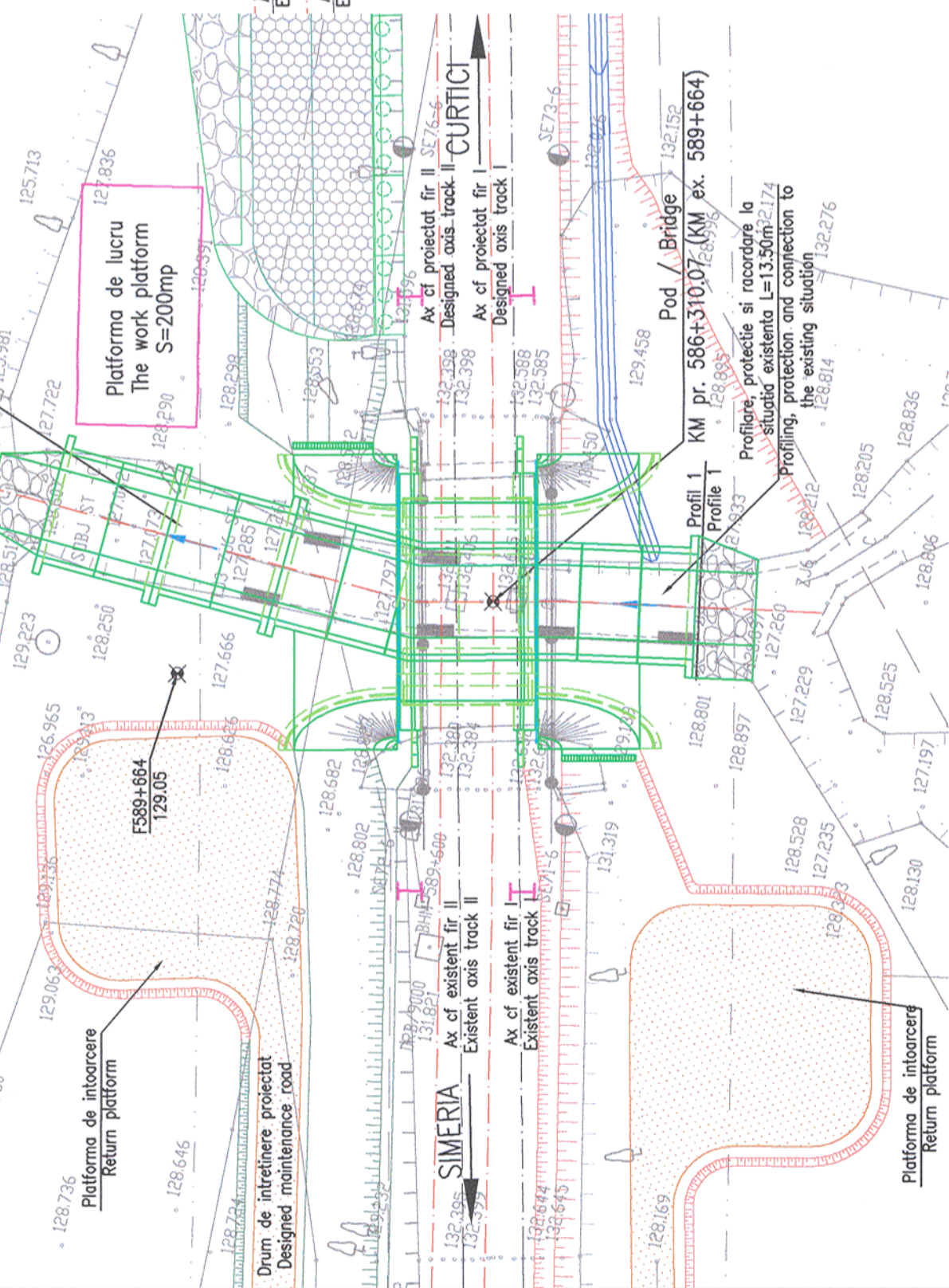


PLAN DE SITUATIE
SITE PLAN


Sc. 1:500

Profilare, protecție și racordare la
situația existentă L=29.00m
Profiling, protection and connection to
the existing situation





Profil 1 / Profile 1

Sc. 1:100



PLAN DE TRASARE
ALIGNMENT PLAN

Sc. 1:500



Prezentul plan anuleaza si inlocuieste versiunea anterioara
This plan cancels and replaces previous version

Verificator / Expert Checker / Expert	Cerinta Requirement	Semnatura Signature	Referat / Experiza Report / Expertise
BENEFICIAR / BENEFICIARY: COMPANIA NAȚIONALĂ DE CĂI FERATE "CFR" SA			
PROIECTANT / DESIGNER: 			
Aprobat Approved	Sef de echipa Team leader		Data Date
Verificat Checked	Expert Cheie Key Expert		
Subcontractant / Subcontractor 			
Aprobat Approved	Adjunct Sef de echipa Deputy Team leader	A.M. Baicu	01.2013
Proiectat Designed	Inginer Engineer	D. Stanciu	01.2013
"Reabilitarea liniei c.f. Frontiera - Curtici - Simeria, parte componentă a coridorului IV Pan - European pentru circulația trenurilor cu viteză maximă de 160 km/h"		Semnatura Signature	
"Rehabilitation of the Railway Line Border - Curtici - Simeria, component Part of the IV Pan - European Corridor for the Trains Circulation with maximum speed of 160 km/h"		Data Date	
Section 2-A : km 614 - end Y Bârzava		01.2013	
Denumire desen / Drawing name: PLAN DE SITUATIE / SITE PLAN POD / BRIDGE KM pr. 586+310 (KM ex. 589+664)		Semnatura Signature	
Scara / Scale 1:500 ; 1:100		Data Date	
Revizia / Revision 1 / 04.2013		Semnatura Signature	
Cod desen / Drawing Code PT.02.02.07.PO.02.02		Data Date	
Nr / No 02		Semnatura Signature	

Project 9i
35311.1
Faza / Phase:
PTH+CS / TD+TS